












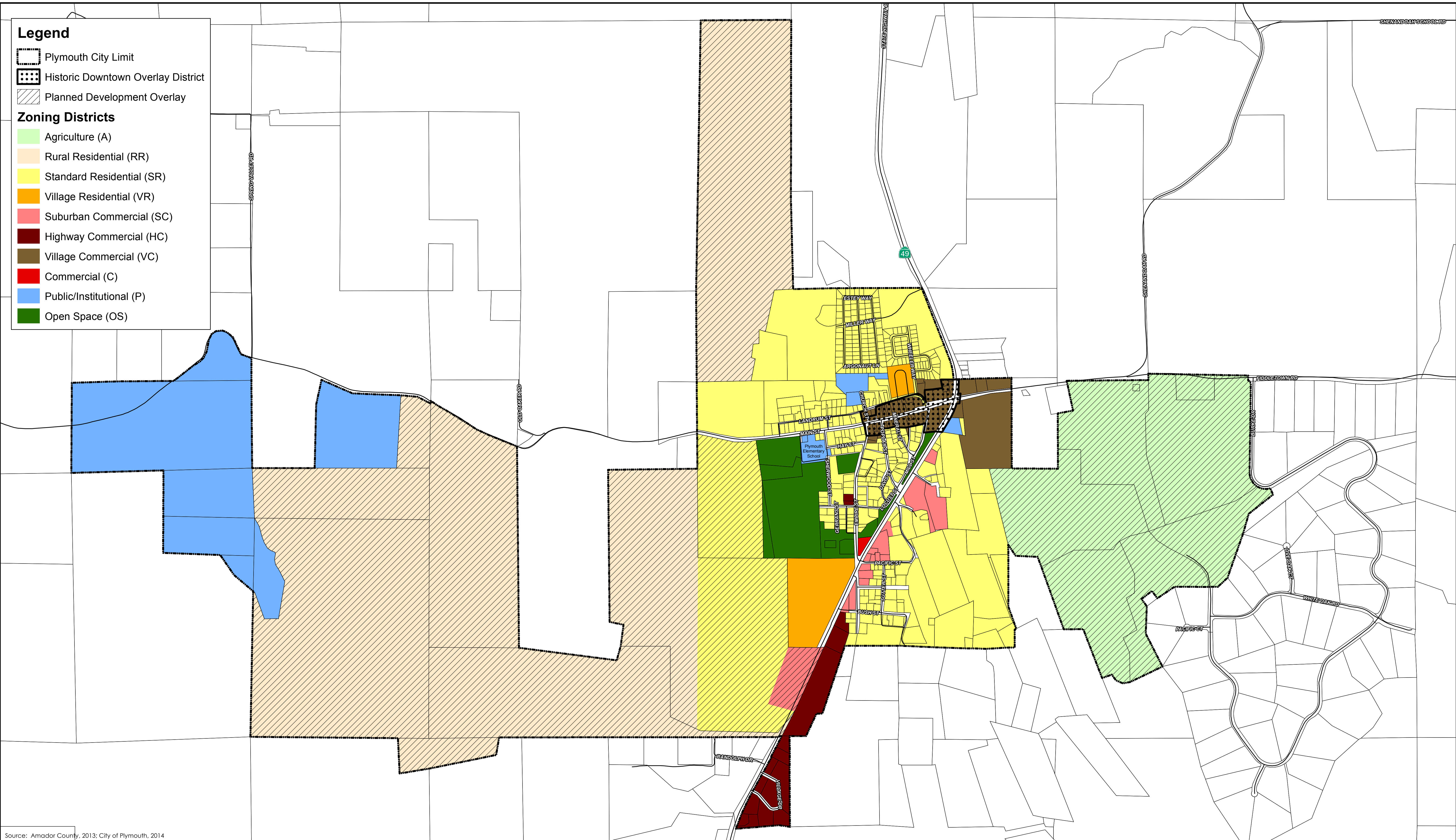


Legend

-  Plymouth City Limit
 -  Historic Downtown Overlay District
 -  Planned Development Overlay
- Zoning Districts**
-  Agriculture (A)
 -  Rural Residential (RR)
 -  Standard Residential (SR)
 -  Village Residential (VR)
 -  Suburban Commercial (SC)
 -  Highway Commercial (HC)
 -  Village Commercial (VC)
 -  Commercial (C)
 -  Public/Institutional (P)
 -  Open Space (OS)



Source: Amador County, 2013; City of Plymouth, 2014

