













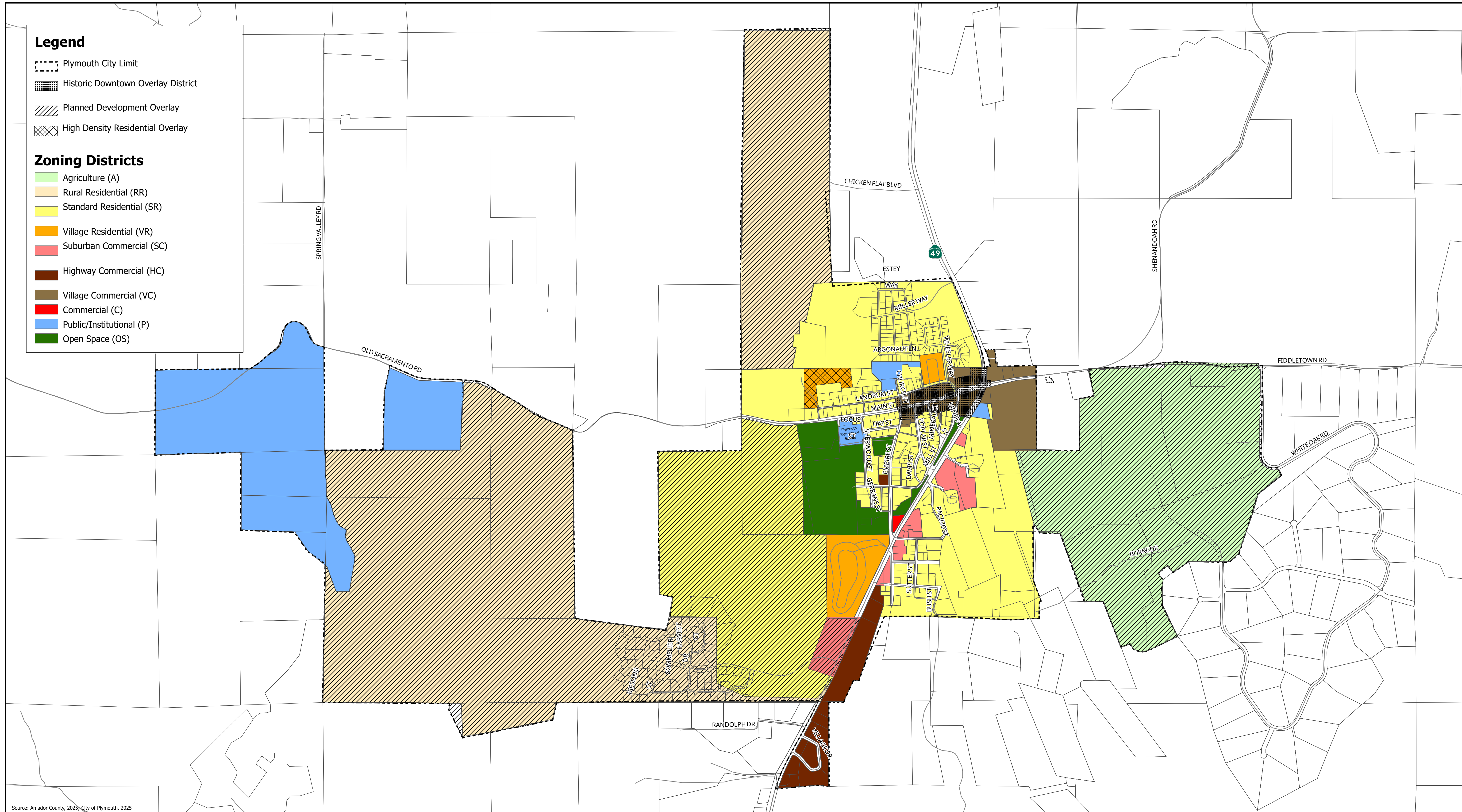


**Legend**

-  Plymouth City Limit
-  Historic Downtown Overlay District
-  Planned Development Overlay
-  High Density Residential Overlay

**Zoning Districts**

-  Agriculture (A)
-  Rural Residential (RR)
-  Standard Residential (SR)
-  Village Residential (VR)
-  Suburban Commercial (SC)
-  Highway Commercial (HC)
-  Village Commercial (VC)
-  Commercial (C)
-  Public/Institutional (P)
-  Open Space (OS)



Source: Amador County, 2025; City of Plymouth, 2025

